







Glasbury to Hay-on-Wye, November 2014 onwards

Reach Length:
5.44 miles

Map Symbols:

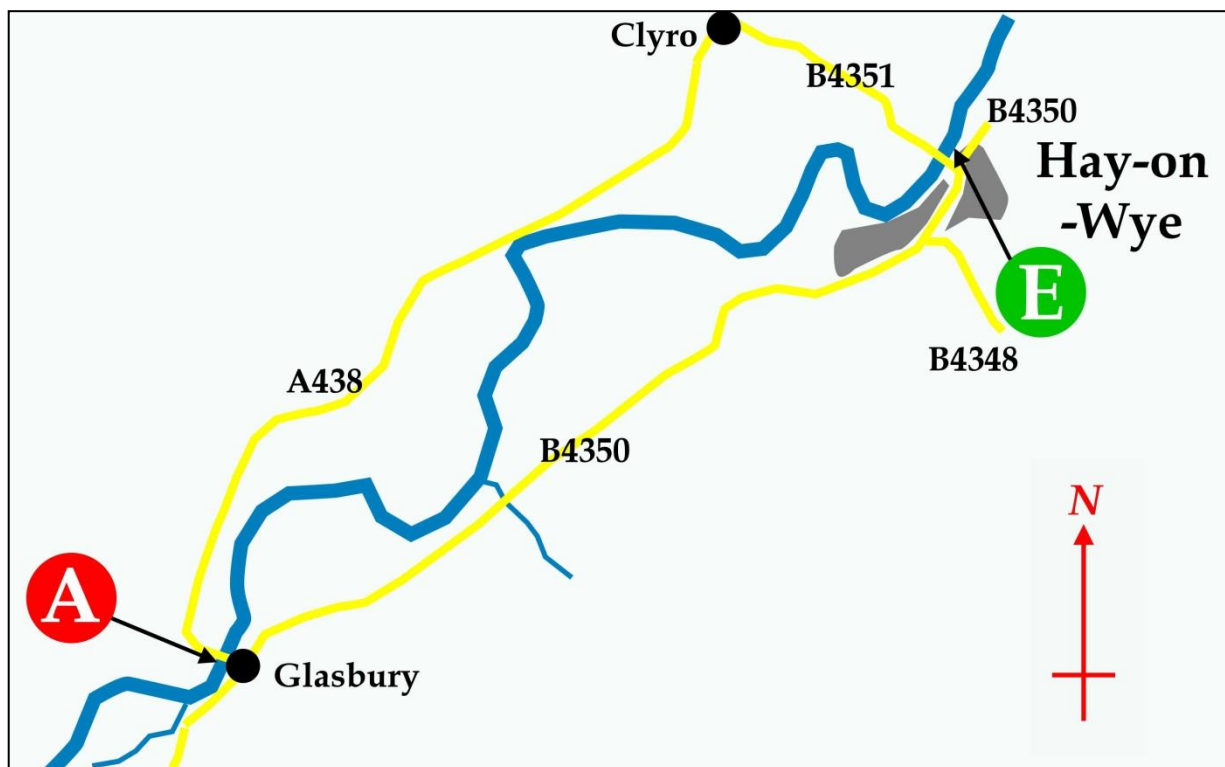
| | |
|---|---|
|  Access |  Parking |
|  Access/Exit |  Unloading |
|  Exit |  WARNING (See text for details) |

Terms and Conditions:

The general terms and conditions for upper Wye paddling always apply.

Launching from Glasbury is restricted to between the hours of 10.00am and 4.00pm ONLY.

N.B. The Wye public right of navigation is downstream from Hay on Wye.



Glasbury Access Point

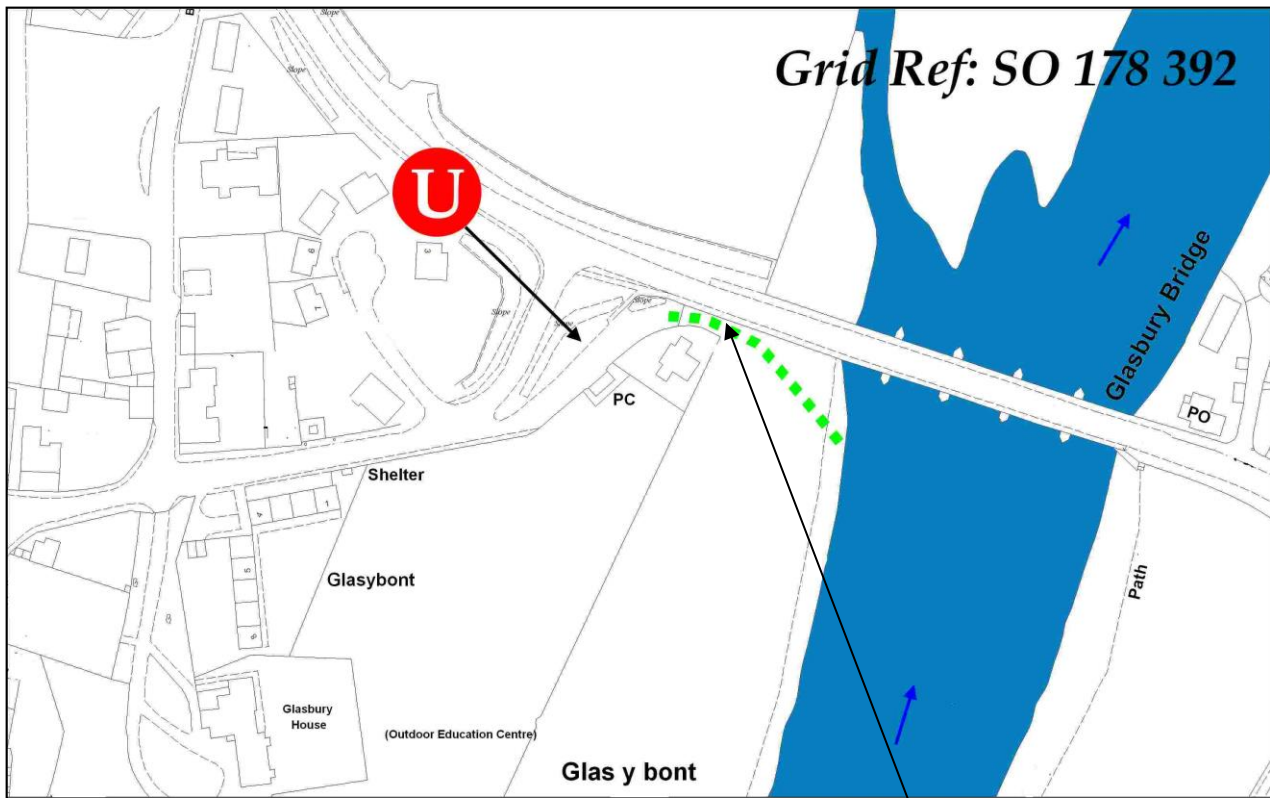
Directions & Access:

Glasbury is located on A438 in between Brecon and Hay on Wye. On the north side of the bridge at Glasbury is a small car park next to some Tourist Information boards and public toilets.

Loading/Unloading is possible in the car park but canoeists are requested not to park here long-term.

Accessing the water:

Access to the river is via a small gate next to the bridge.



Please ensure you read the below sign before launching from Glasbury. It is located on your left as you walk down to the river.

Gwybodaeth bwysig i bobl sy'n defnyddio cychod ar ran o'r Afon Gwy rhwng Y Clas ar Wy a'r Gelli Gandryll

Mae Afon Gwy a'r rhan fwyaf o'i lednentydd wedi'u dynodi'n Safle o Ddiddordeb Gwyddonol Arbennig (SODDGA) a hefyd yn Ardal Cadwraeth Arbennig (ACA). Mae'r safleoedd hyn o arwyddocaol fyddol ac Ewropeaidd, ac mae'n wedi'u hamoddllynn yn gadarn dan Gyfarwydddeb Cynryniedd Ewropeaidd. Un o'r prif resymau dros ddyngodi Afon Gwy yw'i rhyngwethau a'r cynryniedd awyddocadol a rhyngwladol bwysig ydy ydy. Ymhlith y rhain mae'r Eog, y wangen a'r hetlyn, y llyswen bendoll a'r blodyn melyn ymlusog. Gallach weld y rhain unrhyw le yn yr afon.

Mae glannau graeanog ac ynysoedd yn darparu safleoedd bridio a nythu pwysig i lawer o adar brodorol ac adar mudol, fel y cwtid torchog. Mae'n bwysig sylweddoli bod y cynryniedd hyn hefyd wedi'u gwarchod dan y Gyfarwydddeb Cynryniedd Ewropeaidd, ac felly na ddylid anharu arny'n fwrriadol fyth ar unrhyw adeg.

Oherwydd hyn, rhaid i ddefnyddwyr cychod beidio â glanio unrhyw le ar y glannau rhwng Y Clas ar Wy a'r Gelli Gandryll oni bai fod argyfwng go iawn.

Hefyd, dim ond rhwng 10am a 4pm y caniateir lansio o'r Clas ar Wy. Ni chaniateir lansio cyn 10am nac ar ôl 4pm.

Cofiwch ei bod yn anghyfreithiol niweidio neu aflonyddu'n fwrriadol ar gynefinoedd planhigion ac anifeiliaid ar hyd Afon Gwy.

Important information for boat users using the stretch of River Wye between Glasbury and Hay on Wye

Y GELLI GANDRYLL HAY-ON-WYE

The River Wye and most of its tributaries have been designated a Site of Special Scientific Interest (SSSI) and also a Special Area of Conservation (SAC). These sites are of both British and European significance and are strictly protected under the European Habitats Directive. One of the primary reasons for the river Wye's designation is that it has some very significant and internationally important species and habitats. These include otter, Atlantic salmon, Twaite and Ailsa shad, lampreys and ranunculus. You may see these at any point in the river.

Gravel banks and islands provide important breeding and nesting sites for many resident and migratory birds such as the little ringed plover. It is also important to note that these habitats are also protected under the European Habitats Directive and, therefore, must not be intentionally disturbed, at any time.

For this reason, boat users must not land anywhere on the stretch between Glasbury and Hay-on-Wye unless in genuine emergency.

Also, launching from Glasbury is restricted strictly to between the hours 10am to 4pm only. No launching before 10am or after 4pm is permitted.

Please remember that it is illegal to deliberately damage or disturb the protected habitats of plants and animals along the Wye.

RYDYCH CHI YMA YOU ARE HERE

Y CLAS AR WY GLASBURY

