



















REACH	WHEN? (all dates & times are inclusive)	WHAT CONDITIONS?	OK TO LAUNCH?
Upstream of Llangurig & all tributaries except the Lugg	All Year	Any water height	
<a href="#">Llangurig to Dornol</a>	All Year	Water height is <b>above</b> the red line on the <a href="#">Llangurig gauge</a> .	
		Water height is <b>below</b> the red line on the <a href="#">Llangurig gauge</a> .	
<a href="#">Dornol to Marteg</a>	All Year	Water height is <b>above</b> the red line on the <a href="#">Llangurig gauge</a> .	
		Water height is <b>below</b> the red line on the <a href="#">Llangurig gauge</a> .	
<a href="#">Marteg to Newbridge</a>	All Year	Water height is <b>above</b> the red line on the <a href="#">Rhayader gauge</a> .	
		Water height is <b>below</b> the red line on the <a href="#">Rhayader gauge</a> .	
<a href="#">Newbridge to Builth Wells</a>	18 <sup>th</sup> October to 15 <sup>th</sup> March	Any safe water height	
	16 <sup>th</sup> March to 17 <sup>th</sup> October	Water height is <b>above</b> the red line on the <a href="#">Llanstephan gauge</a>	
	16 <sup>th</sup> March to 17 <sup>th</sup> October	Water height is <b>below</b> the red line on the <a href="#">Llanstephan gauge</a>	
<a href="#">Builth Wells to Glasbury</a>	18 <sup>th</sup> October to 15 <sup>th</sup> March	Any safe water height	
	16 <sup>th</sup> March to 17 <sup>th</sup> October	Water height is <b>above</b> the red line on the <a href="#">Llanstephan gauge</a>	
	16 <sup>th</sup> March to 17 <sup>th</sup> October	Water height is <b>below</b> the red line on the <a href="#">Llanstephan gauge</a>	
Hay on Wye downstream	All year	Any safe water height	

REACH	WHEN? (all dates & times are inclusive)	WHAT CONDITIONS?	OK TO LAUNCH?
Upstream of Sennibridge and all tributaries	All Year	Any water height	
<a href="#">Sennybridge to Brecon</a>	18 <sup>th</sup> October to 2 <sup>nd</sup> March	Any safe water height	
	3 <sup>rd</sup> March to 17 <sup>th</sup> October	Water height is <b>above</b> the red line on the <a href="#">Brecon Gauge</a> .	

	3rd March to 17th October	Water height is <b>below</b> the red line on the <a href="#">Brecon Gauge</a> .	
<a href="#">Brecon to Talybont</a>	18 <sup>th</sup> October to 2 <sup>nd</sup> March	Any safe water height	
	3 <sup>rd</sup> March to 17 <sup>th</sup> October	Water height is <b>above</b> the red line on the <a href="#">Brecon Gauge</a> .	
	3rd March to 17th October	Water height is <b>below</b> the red line on the <a href="#">Brecon Gauge</a> .	
<a href="#">Talybont to Llangynidr/Crickhowell</a>	18 <sup>th</sup> October to 2 <sup>nd</sup> March	Any safe water height	
	3 <sup>rd</sup> March to 17 <sup>th</sup> October	Water height is over the red line on the <a href="#">Brecon Gauge</a> .	
	3 <sup>rd</sup> March to 17 <sup>th</sup> October	Water height is <b>below</b> the red line on the <a href="#">Brecon Gauge</a> .	
<b>Crickhowell downstream</b>	All year	Any river height	